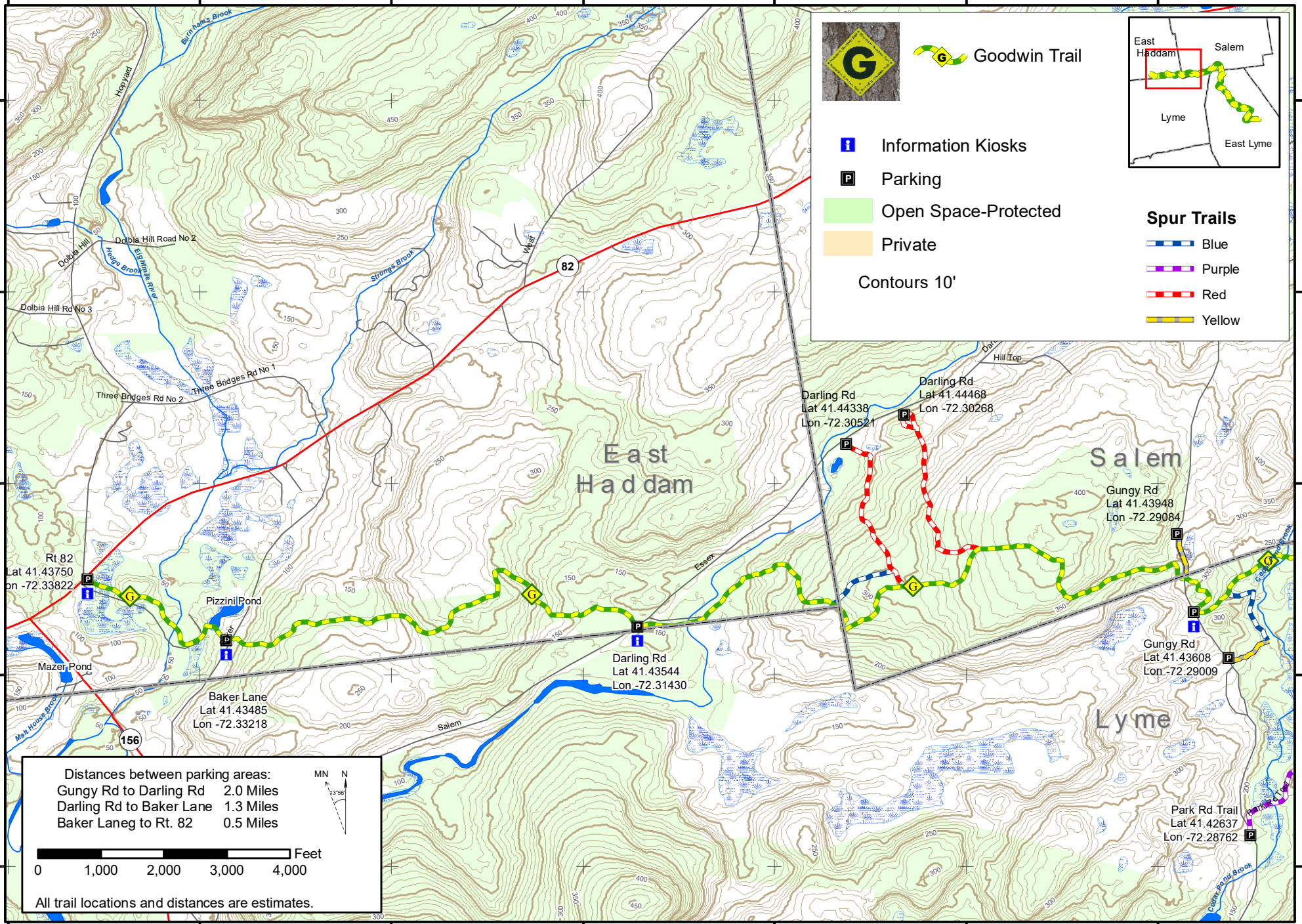



RICHARD H. GOODWIN TRAIL - GUNGY RD TO RT. 82 SECTION





Goodwin Trail

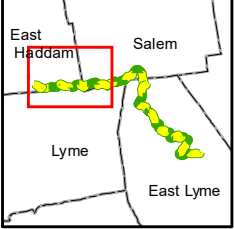
Information Kiosks

Parking

Open Space-Protected

Private

Contours 10'



Spur Trails

- Blue
- Purple
- Red
- Yellow

Distances between parking areas:

Gungy Rd to Darling Rd	2.0 Miles
Darling Rd to Baker Lane	1.3 Miles
Baker Lane to Rt. 82	0.5 Miles

MN N
13°56'

0 1,000 2,000 3,000 4,000
Feet

All trail locations and distances are estimates.

Prepared for the Eightmile V&S by K Gester
4/2/2017
File: C:\GIS\8mile\2012\Projects\Trail\Sections.mxd
THIS MAP IS FOR PLANNING PURPOSES ONLY.
ALL BOUNDARIES ARE APPROXIMATE.