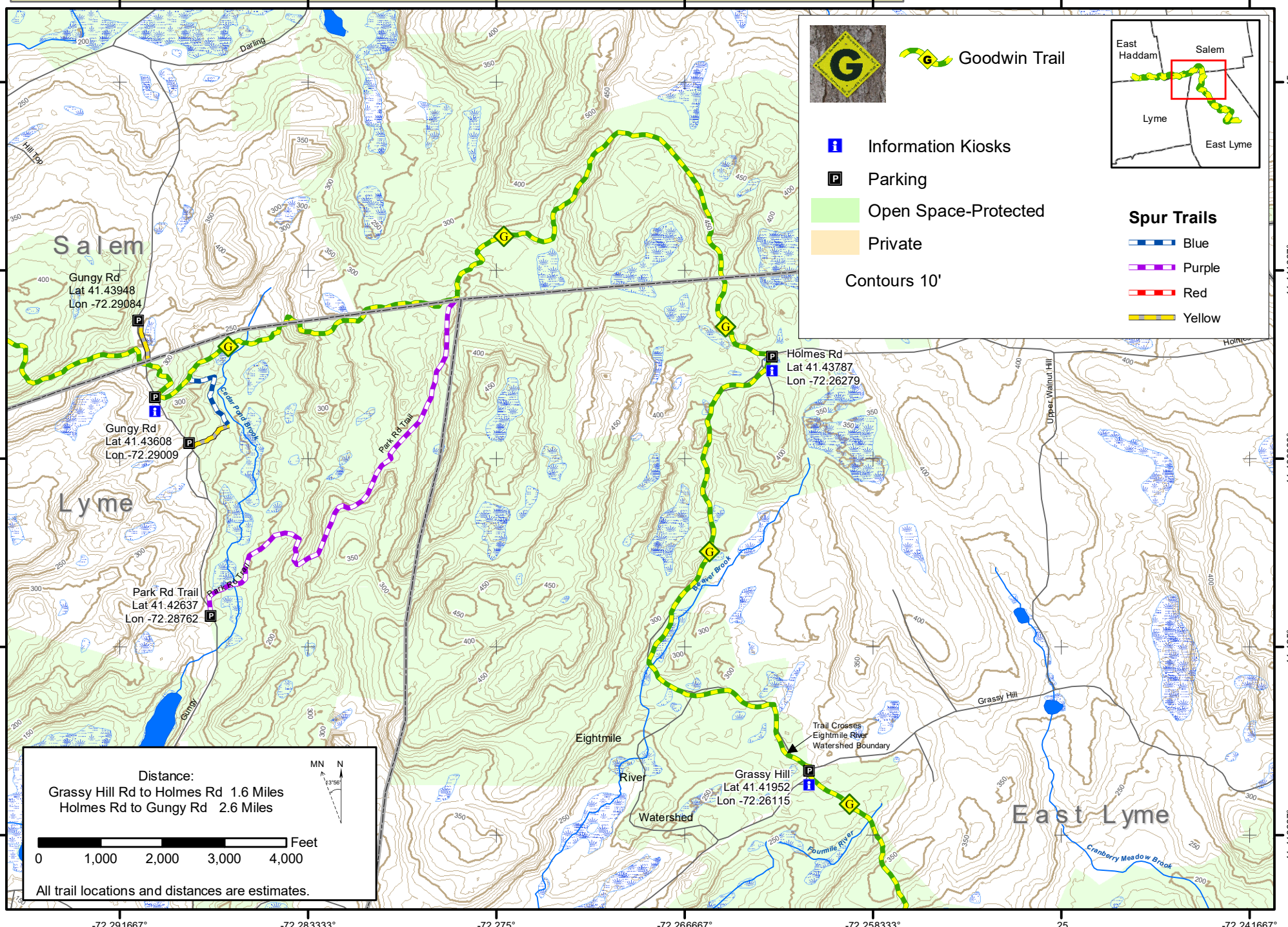

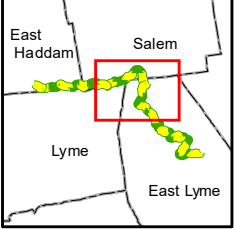



RICHARD H. GOODWIN TRAIL - GRASSY HILL RD TO GUNGY RD SECTION








Goodwin Trail



Information Kiosks 


Parking 


Open Space-Protected 


Private 


Contours 10'

Spur Trails


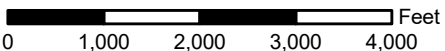
 Blue

 Purple

 Red

 Yellow

Distance:
 Grassy Hill Rd to Holmes Rd 1.6 Miles
 Holmes Rd to Gungy Rd 2.6 Miles

All trail locations and distances are estimates.

Prepared for the Eightmile V&S by Gessler
 4/2/2017
 File: C:\GIS\8Mile 2012\Projects\Trail\Sections.mxd
 THIS MAP IS FOR PLANNING PURPOSES ONLY.
 ALL BOUNDARIES ARE APPROXIMATE.